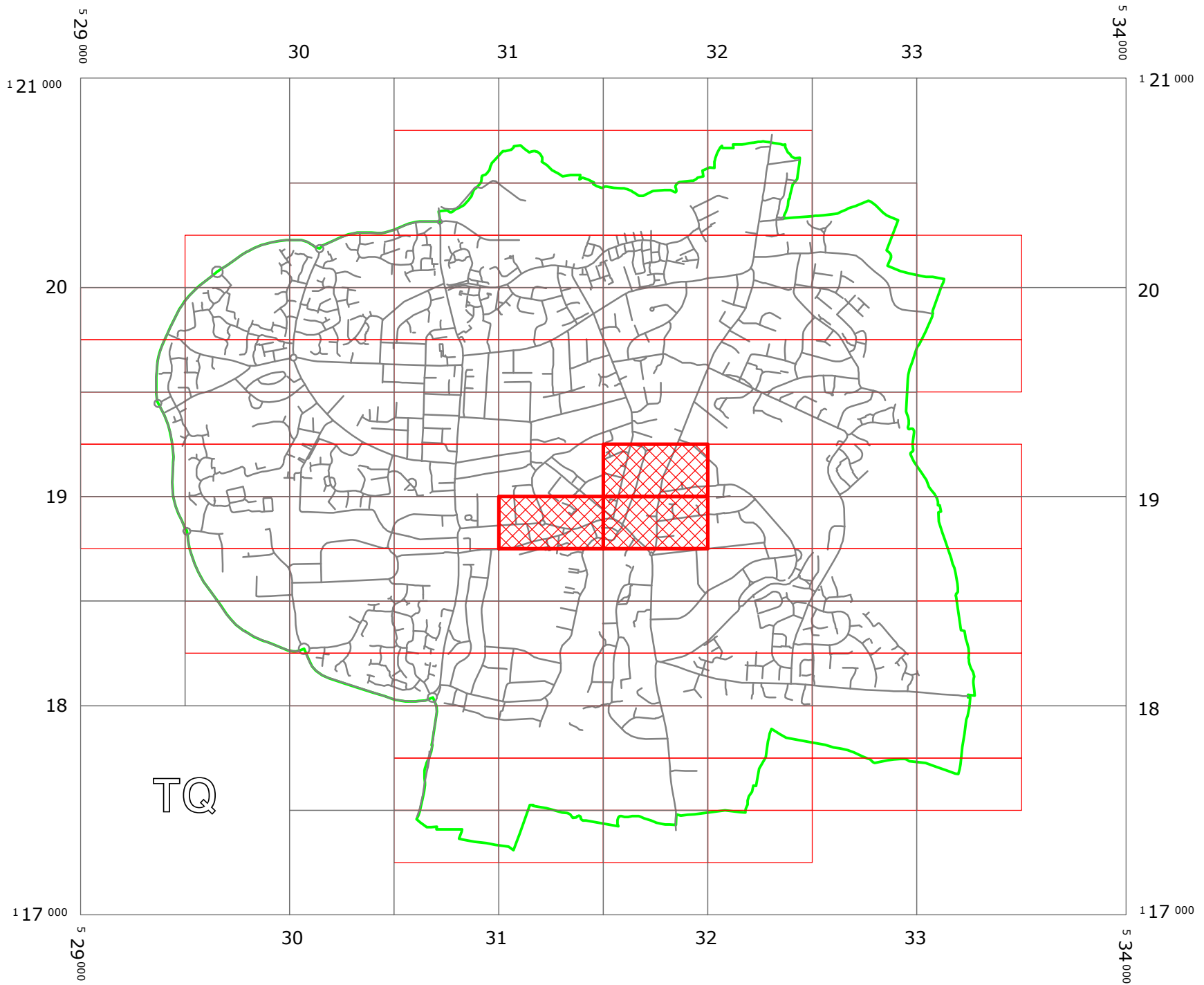







WEST SUSSEX COUNTY COUNCIL
((MID SUSSEX DISTRICT) (PARKING PLACES AND TRAFFIC REGULATION)
(CONSOLIDATION No.2) ORDER 2006)
(BURGESS HILL: CHURCH ROAD, GROVE ROAD & VARIOUS ROADS AMENDMENT)
ORDER 2015

BURGESS HILL: LOCATION OF WAITING RESTRICTIONS



KEY:

-  OS TILE GRID
-  PARKING TILE GRID
-  LOCATION OF WAITING RESTRICTIONS
-  PARISH BOUNDARY
-  ROAD NETWORK



West Sussex County Council
 Communities & Infrastructure
 The Grange
 Tower Street
 Chichester
 West Sussex
 PO19 1RH

WEST SUSSEX COUNTY COUNCIL ((MID SUSSEX DISTRICT)
 (PARKING PLACES AND TRAFFIC REGULATION)
 (CONSOLIDATION No.2) ORDER 2006)
 (BURGESS HILL: CHURCH ROAD, GROVE ROAD & VARIOUS ROADS
 AMENDMENT) ORDER 2015
 LOCATION OF WAITING RESTRICTIONS




Reproduced from or based upon 2013 Ordnance Survey material with permission of the Controller of HMSO
 (c) Crown Copyright reserved. Unauthorised reproduction infringes Crown copyright and may lead to
 prosecution or civil proceedings West Sussex County Council Licence No. 100023447

SCALE: 1:25,000
 DATE: 21/09/2015

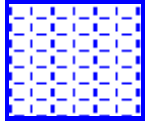
Key for Waiting Restrictions

All areas over which the provision of the orders apply are defined by the shaded areas as shown on the following plans plus a contiguous area not indicated on the plans of verge and/or footway between the carriageway edge and the highway boundary. The plans in this schedule are based upon grid references of the Ordnance Survey National Grid defined by the OSGB 36 triangulation.


Prohibition of waiting at any time

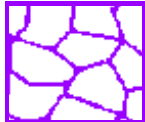
100  z_circle No waiting, loading and unloading at any time

101  check No waiting at any time

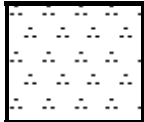
107  pat020 No waiting 8.00am-6.00pm Mon-Sat


Free Limited Waiting

716  shd62 Waiting limited to 1hr No return within 1hr 8.00am-6.00pm Mon-Sat

730  usgs505 Waiting limited to 30mins No return within 1hr 8.00am-6.00pm Mon-Sat

Specified Vehicles

871  historic No waiting 8.00am-6.00pm Mon-Sat except taxis

878  pat055 Loading bay-Any vehicle 7.00am-10.00am any day Loading limited to 1hr and Disabled persons vehicles 10.00am-6.00pm any day

WEST SUSSEX COUNTY COUNCIL
((MID SUSSEX DISTRICT) (PARKING PLACES & TRAFFIC REGULATION)
(CONSOLIDATION NO.2) ORDER 2006)

(BURGESS HILL: CHURCH ROAD, GROVE ROAD & VARIOUS ROADS
AMENDMENT) ORDER 2015

West Sussex County Council in exercise of their powers under Sections 1 (1) 2 (1) and (2), 4 (2), 45, 46, 49 and 53 and Part IV of Schedule 9 of the Road Traffic Regulation Act 1984 ("the Act") as amended and of all other enabling powers and after consultation with the Chief Officer of Police in accordance with Part III of Schedule 9 to the Act hereby make the following Order:-

1. This Order shall come into operation on the Twenty first day of September 2015 and may be cited as "West Sussex County Council ((Mid Sussex District) (Parking Places & Traffic Regulation) (Consolidation No.2) Order 2006) (Burgess Hill: Church Road, Grove Road & Various Roads Amendment) Order 2015".
2. The "West Sussex County Council (Mid Sussex District) (Parking Places & Traffic Regulation) (Consolidation No.2) Order 2006" is hereby amended by the replacement of the plans specified in the First Schedule to this Order, with the plans specified in the Second Schedule, attached hereto.

FIRST SCHEDULE
Plans to be Replaced

TQ3118NEN (Issue Number 3)
TQ3118NWN (Issue Number 3)
TQ3119SES (Issue Number 3)

SECOND SCHEDULE
Replacement Plans

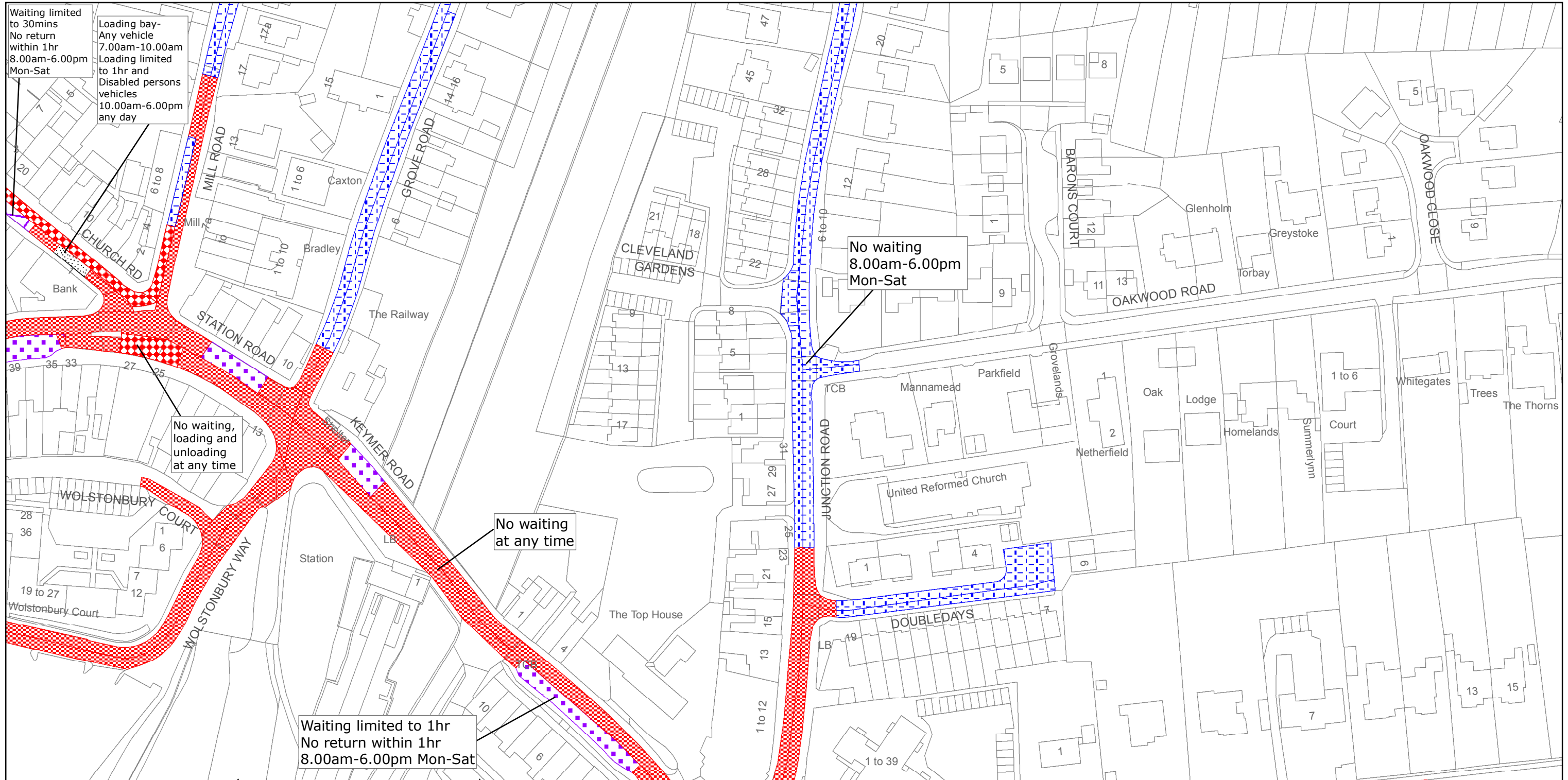
TQ3118NEN (Issue Number 4)
TQ3118NWN (Issue Number 4)
TQ3119SES (Issue Number 4)

THE Common Seal of THE)
 WEST SUSSEX COUNTY COUNCIL)
 was hereto affixed the)
 day of ^{SEVENTEENTH} SEPTEMBER 2015)
 _____)
 Authorised Signatory)
 SMS9002-MM)

D Rowlands



06/08 DELEGATED AUTHORITY



West Sussex County Council
Highways & Transport
The Grange
Tower Street
Chichester
West Sussex
PO19 1RH

MID SUSSEX DISTRICT: BURGESS HILL
WAITING RESTRICTIONS

Reproduced from or based upon 2013 Ordnance Survey material with permission of the Controller of HMSO (c) Crown Copyright reserved.
Unauthorised reproduction infringes Crown copyright and may lead to prosecution or civil proceedings West Sussex County Council Licence No. 100023447

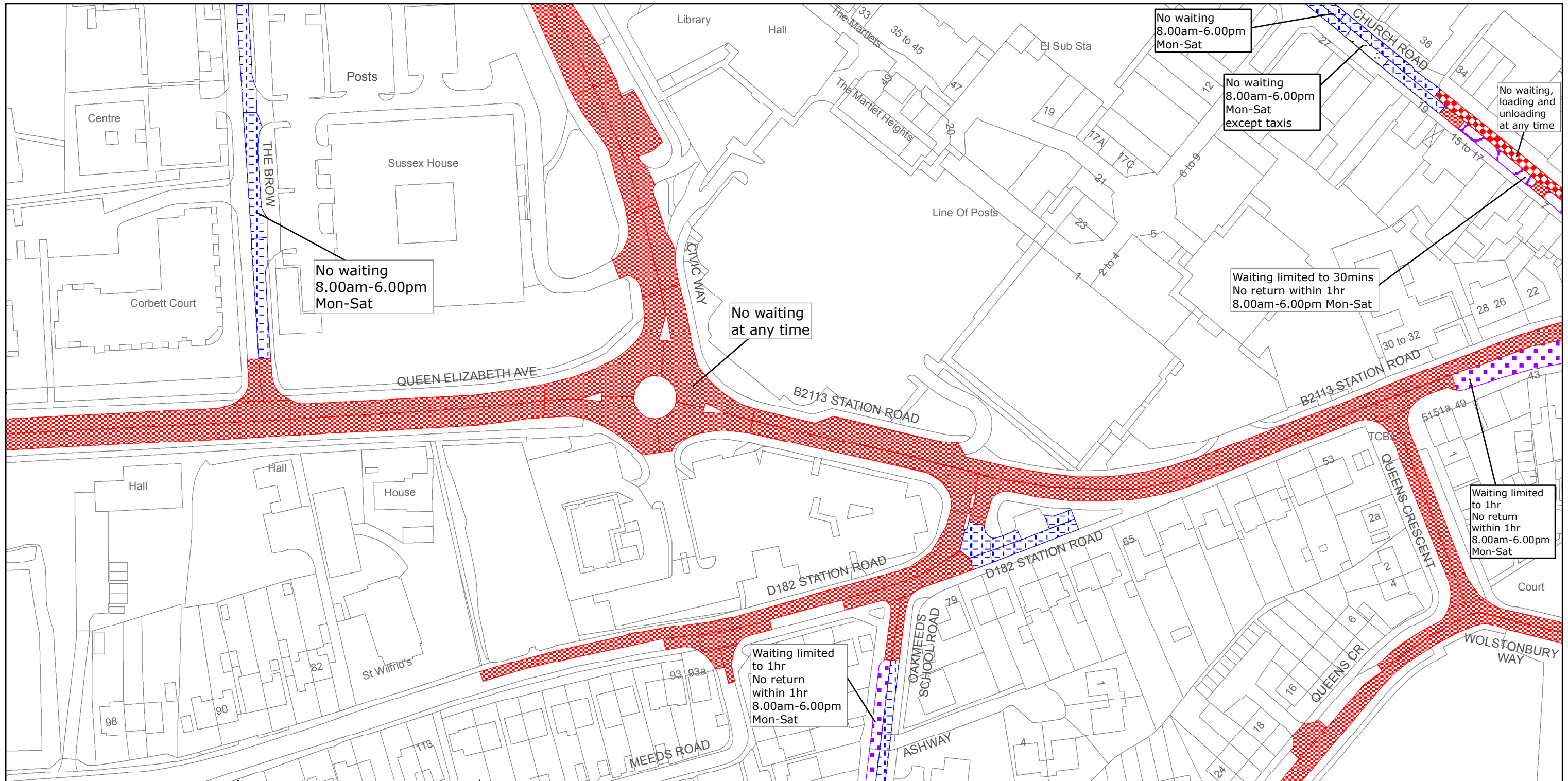
TILE REF NO:
TQ3118NEN

SHEET ISSUE NO 4
SHEET ACTIVE FROM - 21/09/2015



SCALE:
1:1250

at A3 size



West Sussex County Council
 Highways & Transport
 The Grange
 Tower Street
 Chichester
 West Sussex
 PO19 1RH

MID SUSSEX DISTRICT: BURGESS HILL
 WAITING RESTRICTIONS

TILE REF NO:
 TQ3118NWN

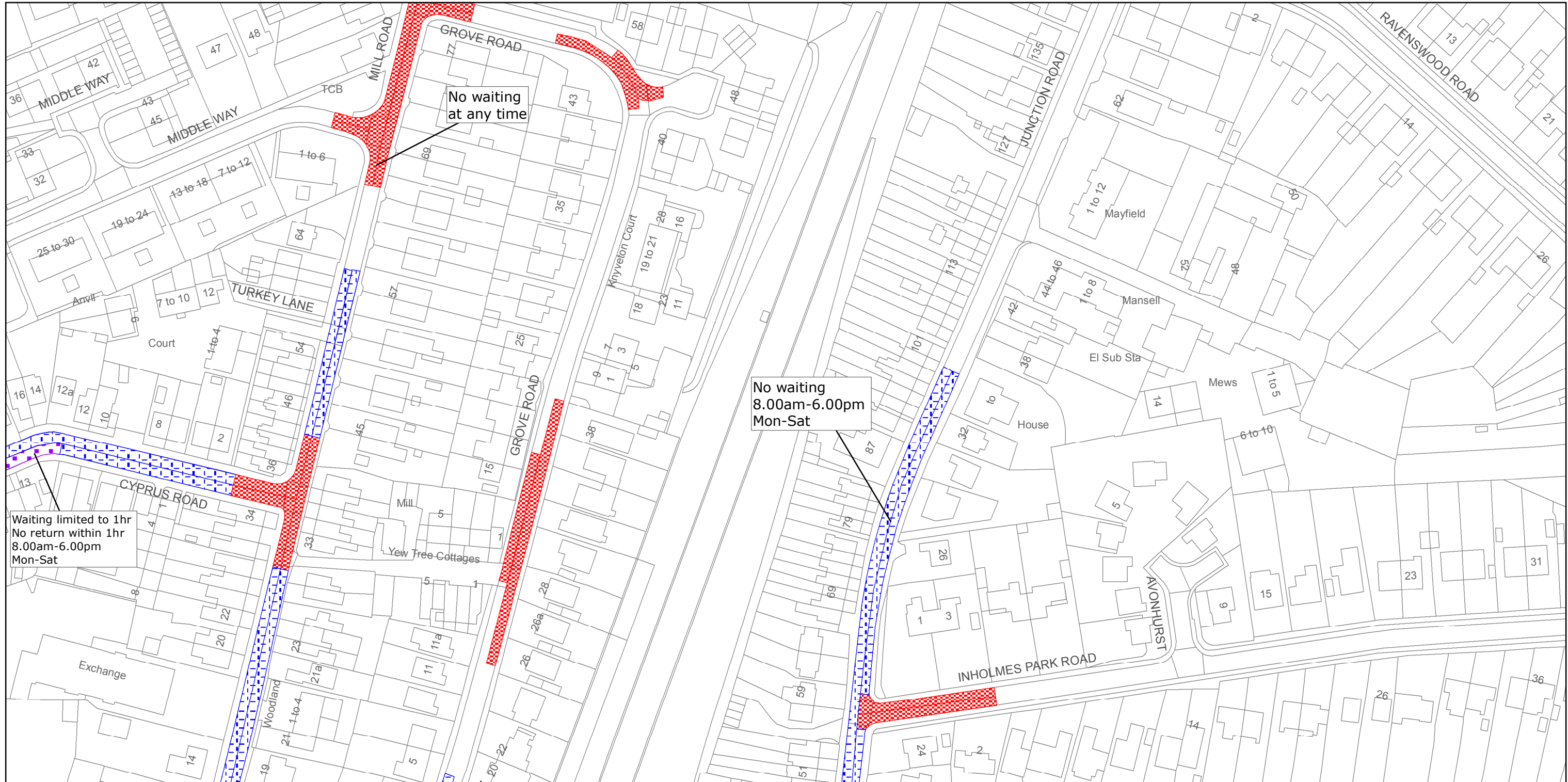
SHEET ISSUE NO 4
 SHEET ACTIVE FROM - 21/09/2015



SCALE:
 1:1250

at A3 size

Reproduced from or based upon 2013 Ordnance Survey material with permission of the Controller of HMSO (c) Crown Copyright reserved.
 Unauthorised reproduction infringes Crown copyright and may lead to prosecution or civil proceedings West Sussex County Council Licence No. 100023447



Waiting limited to 1hr
No return within 1hr
8.00am-6.00pm
Mon-Sat

No waiting
at any time

No waiting
8.00am-6.00pm
Mon-Sat



West Sussex County Council
Highways & Transport
The Grange
Tower Street
Chichester
West Sussex
PO19 1RH

MID SUSSEX DISTRICT: BURGESS HILL
WAITING RESTRICTIONS

TILE REF NO:
TQ3119SES

SHEET ISSUE NO 4
SHEET ACTIVE FROM - 21/09/2015



SCALE:
1:1250
at A3 size

Reproduced from or based upon 2013 Ordnance Survey material with permission of the Controller of HMSO (c) Crown Copyright reserved.
Unauthorised reproduction infringes Crown copyright and may lead to prosecution or civil proceedings West Sussex County Council Licence No. 100023447